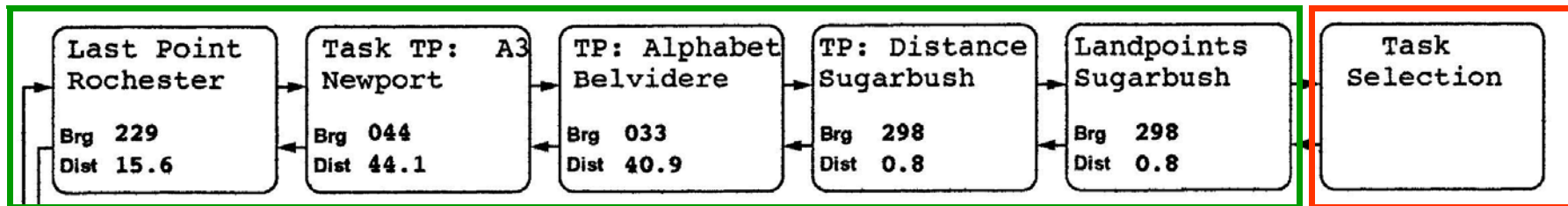


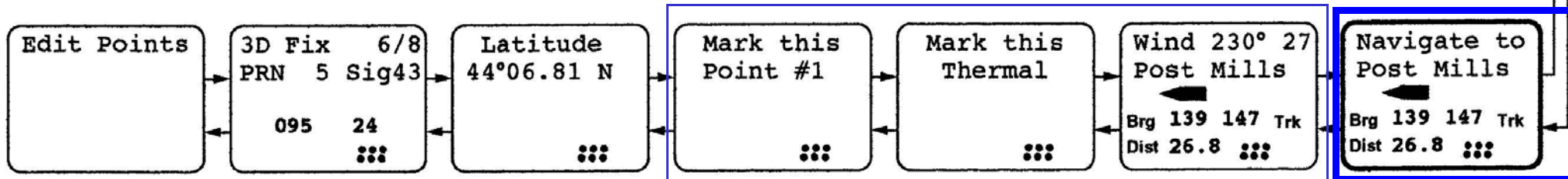
Menyerna i GPS-NAV



The most recent active navpoint. The next task turnpoint. Press UP or DOWN to review task turnpoints.

The list of turnpoints arranged alphabetically. The list of turnpoints arranged by distance.

The list of landable, marked, and restricted points arranged by distance. This is the entry point for selecting, editing, declaring, and starting tasks



This is the entry point for editing and creating navpoints.

This is the GPS receiver status. Press DOWN to see data from other satellites.

Press DOWN here to see Longitude, GPS Altitude, Pressure Altitude, Sound Level, Position Error, Date, and Time.

Press GO here to mark a point. Navigate to a marked point by pressing UP or DOWN to select it, then press GO.

Press GO here to mark a thermal. Navigate to the thermal by pressing UP or DOWN to select it, then press GO.

The Circling Wind screen shows wind at this altitude. Press UP or DOWN to see wind at different altitudes.

The Main Flying Screen shows the active waypoint. Pressing GO always returns to this screen.

The GPS-NAV Primary Screen Map
Version 5 February, 1997



GO GO = hem

Menyerna i flygdatorn 303

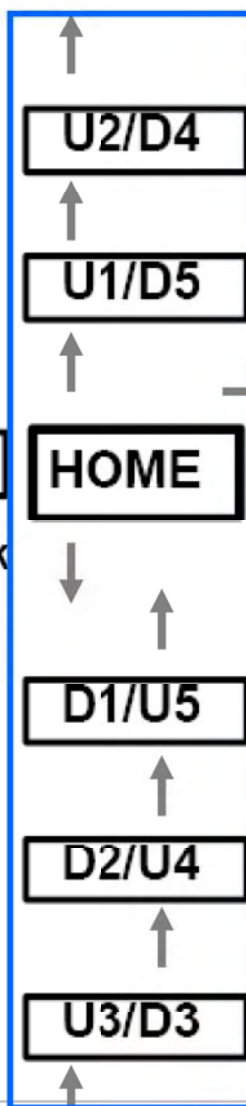
The **HOME** screen shows the Active Waypoint name and the difference between your altitude and the altitude you need to land there safely.

The 303-NAV
Primary Screen Map
Version 2.5
September 2002

L6	L5	L4	L3	L2
Edit Polar	Select Pilot	Wing Load	Misc. Data	

Pilot

L1
Mark Lift



Climb and Cruise
Performance numbers

Component, Vector,
and Relative Wind

R1	R2	R3	R4	R5	R6
F	N	L	B		
Select a Waypoint					Edit Task

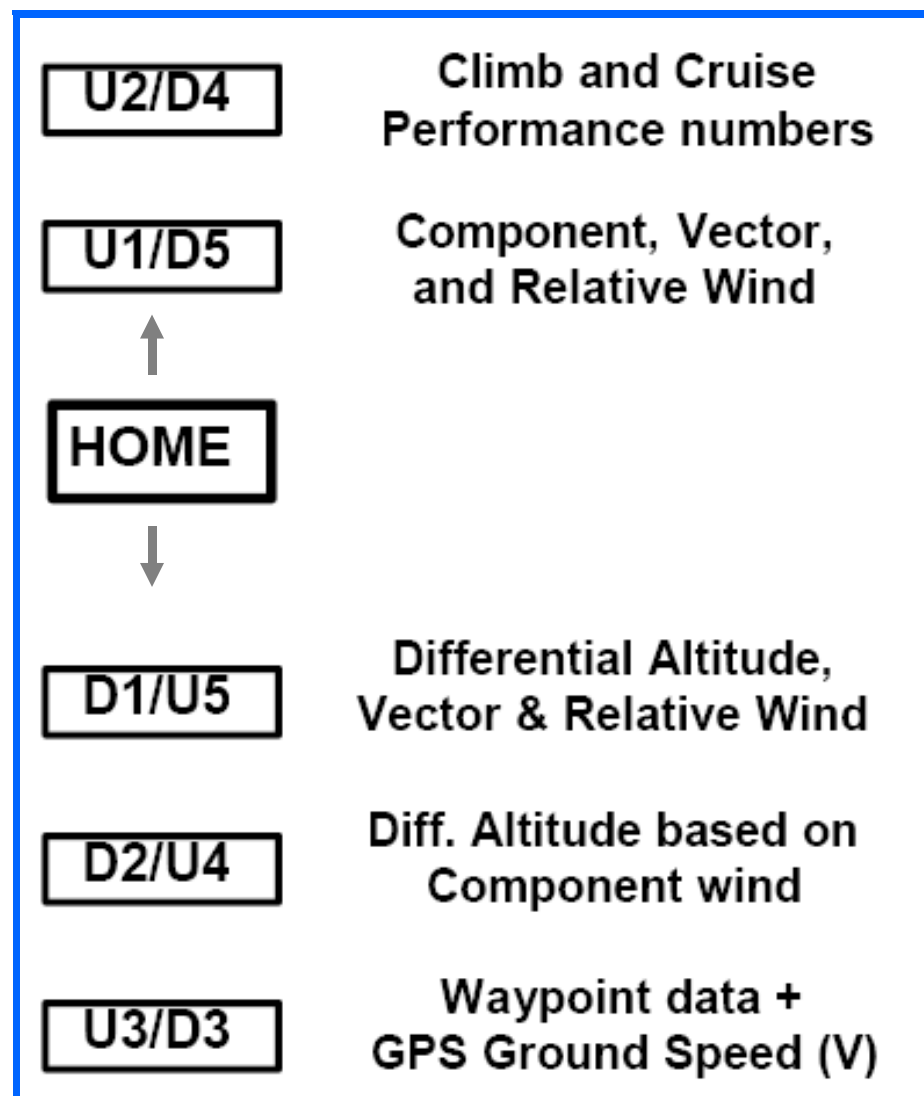
Differential Altitude,
Vector & Relative Wind

Diff. Altitude based on
Component wind

Waypoint data +
GPS Ground Speed (V)

Menyerna i flygdatorn 303 (1)

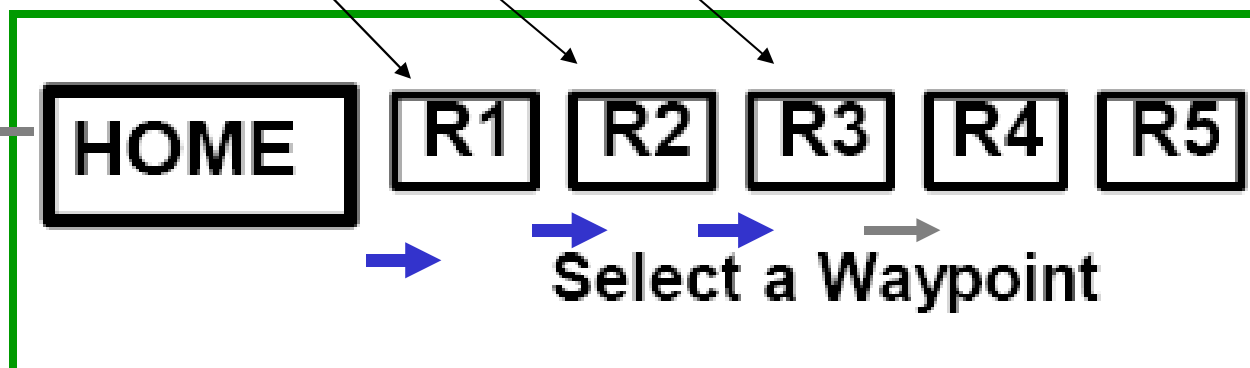
- Medelstig i denna blåsa
Medelglidtal
Luftens nettostig o medelstig
- Snabba vinddata
Relativ vind
- **Normalskärm**
- Finalglidning:
Höjdöverskott, rel.vind
- Lång finalglidning:
Bättre vindvisning
- Ground speed (vågflyg)
Landningsdata



Menyerna i flygdatorn 303 (2)

- HOME: Aktiv brytpunkt
- Höger 1: Förra brytpunkten
- Höger 2: Nästa brytpunkt
- Höger 3: Landningsbara platser i närheten
- Höger 4: Brytpunkter (alfabetisk ordning)
 - Höger 5: Brytpunkter i nr-ordning

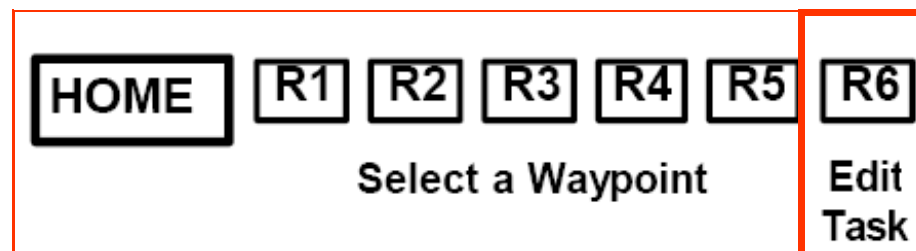
- Vänster: markera denna blåsa som mål





Menyerna i flygdatorn 303 (3)

- Redigera bana
(höger 6 ggr)



- Tryck inte på GO
förrän hela banan är färdig !
- Ändra inte banan i luften

Bekanta dig med 302-an

("vario" i DG500 / 1000)



302-an:

Aktuell QNH

10 m/s per varv!

Visar nettostig på rakkurs

Före start:

Vrid till 186m
(QNH)
Klick-klick

Ljudvolym
(vario, sp.com)

Klick:
1: McCready

Sakta ner (nos upp)

Medelstig ökar

När dags
lämna blåsan?

Medelstig minskar

